USE QNH

VOR-Y RWY 11

12 JUN 2025

KALGOORLIE-BOULDER, WA (YPKG)

AWIS	FIA	CTAF+AFRU	UNICOM	AFRU+PAL
126.25	ML CEN 125.75	126.6	126.6	126.6

Bearings are Magnetic
Elevations in FEET AMSL

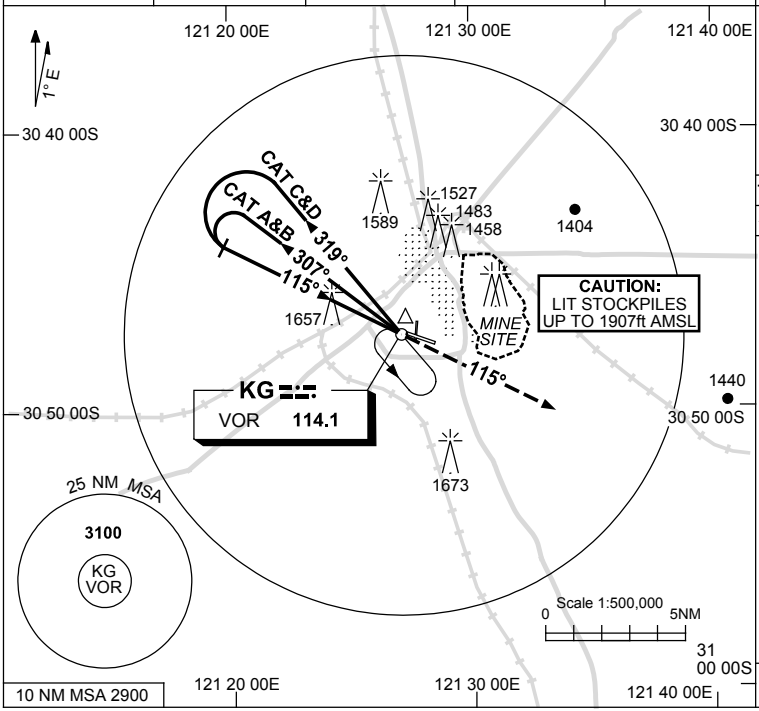

Holding at VOR

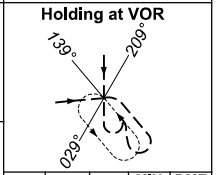

TR IN	TURN	TIME	MIN ALT	DME LMT
319°	Left	1	3100	

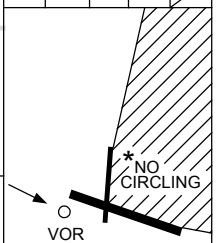

AD ELEV 1203

DIST BY DME				NOT APPLICABLE						
ALT										

MISSED APPROACH:
TRACK 115°.
CLIMB TO 3100ft.

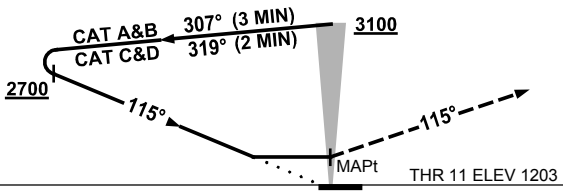

NOTES

1. MAX IAS:
   INITIAL : 210KT.
2. NO CIRCLING IN SECTOR NE OF RWY 11/29 AND RWY 18/36.

CAUTION:
1657ft RADIO MAST 2.5NM 280°KG VOR/ DME ON RWY APCH PATH.

CATEGORY	A	B	C	D
S-I VOR	**2030** (827-4.7)			
CIRCLING	**2080** (877-2.4)		**2180** (977-4.0)	**2200** (997-5.0)
ALTERNATE	(1377-4.4)		(1477-6.0)	(1497-7.0)

Changes: MINE DIAGRAM AND NOTE, Editorial.

PKGVO05-183

© Airservices Australia

airservices australia