USE QNH

RNP RWY 25

30 NOV 2023

ALBURY, NSW (YMAY)

AWIS	ATIS	TWR	SMC	CTAF+AFRU (AH)	FIA (AH)	AFRU+PAL (AH)
134.525	115.6 133.85	123.25	121.8	123.25	ML CEN 125.2	123.25

RNP APCH
LNAV/VNAV RQMNTS:
- YMAY QNH RQ
- YMAY TEMP RQ
- PROC TEMP RANGE -5°C TO +60°C

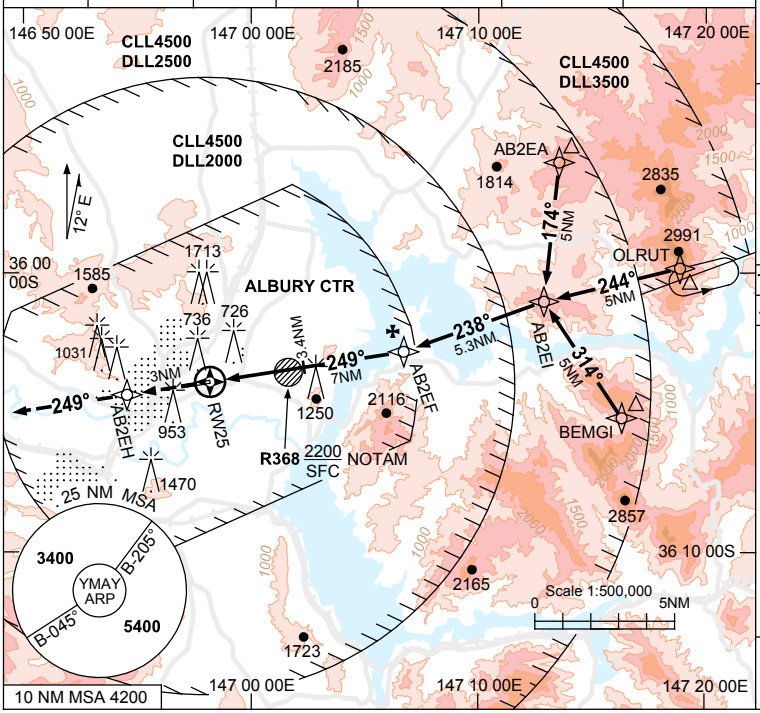

Holding at OLRUT

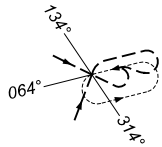

TR IN	TURN	TIME	MIN ALT	DME LMT
244°	Left	1	5400	

AD ELEV 539
Bearings are Magnetic
Elevations in FEET AMSL

NM TO NEXT WPT	RW25	1.6	2.2	3	3.4	4	5	6	AB2EF	1	2	3	4	AB2EI
ALT (3° APCH PATH)		1090	1270	1540	1650	1850	2170	2490	2810	3130	3450	3770	4080	4500

MISSED APPROACH:
TRACK DCT TO AB2EH,
THEN TRACK 249°
CLIMB TO 3400FT.

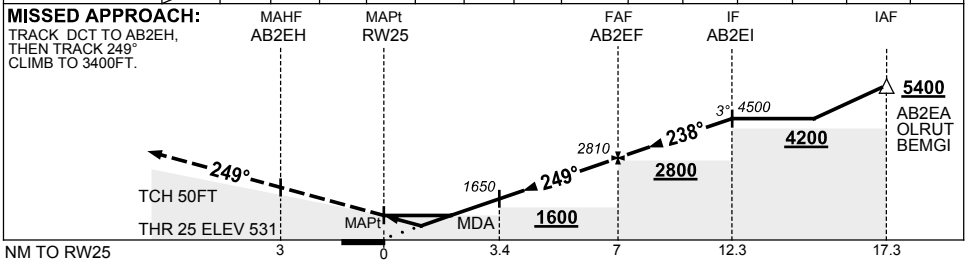

NOTES

1. MAX IAS: INITIAL : 210KT.
2. **COLOUR**: SEE SPEC NOTICES.
3. HLDG NOT CONTAINED IN CTA.
4. PROC NOT AVBL WHEN **R368** ACT UNLESS ADVISED BY ATC.

CATEGORY	A	B	C	D
LNAV/VNAV	**1090** (559-3.2)			
LNAV	**1270** (739-4.2)			
CIRCLING	**2050** (1511-2.4)		**2220** (1681-4.0)	**2270** (1731-5.0)
ALTERNATE	(2011-4.4)		(2181-6.0)	(2231-7.0)

Changes: CIRCLING & ALTERNATE CAT C MINIMA, Editorial.

MAYGN04-177

© Airservices Australia

airservices australia