USE QNH

KINGSCOTE/KANGAROO ISLAND, SA (YKSC)

RNP RWY 01

AWIS	FIA	CTAF+AFRU	PAL
127.45	ML CEN 123.05	126.0	122.3

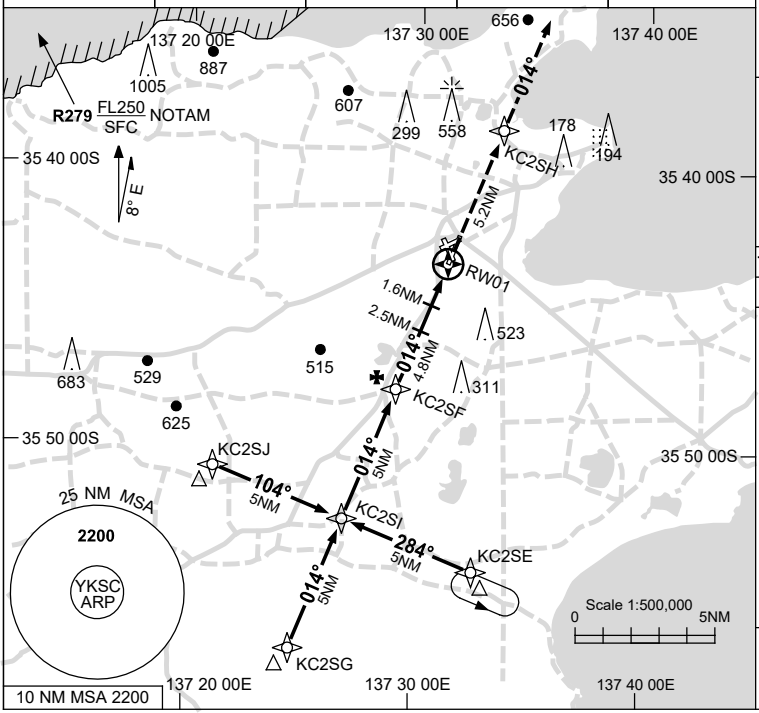

RNP APCH
LNAV/VNAV RQMNTS:
- YKSC QNH RQ
- YKSC TEMP RQ
- PROC TEMP RANGE -5°C TO +61°C

Holding at KC2SE

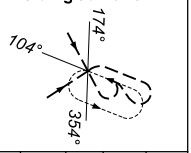

TR IN	TURN	TIME	MIN ALT	DME LMT
284°	Left	1	2200	

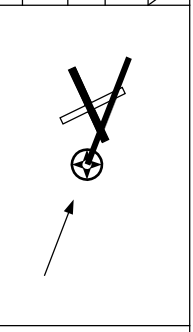

AD ELEV 24

Bearings are Magnetic
Elevations in FEET AMSL

NM TO NEXT WPT	1.9	1	KC2SF	4	3	2.5	1.6	1.4	0.8	RW01			
ALT (3° APCH PATH)	2200	1930	1620	1350	1030	870	580	530	340				

MISSED APPROACH:
TRACK DCT TO KC2SH, THEN TRACK 014°. CLIMB TO 2200ft.

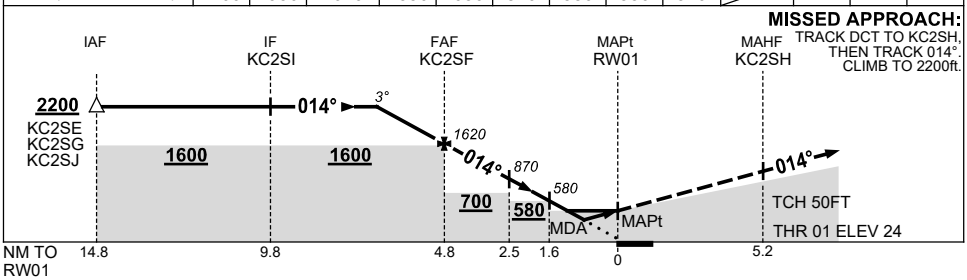

NOTES

1. MAX IAS:
   INITIAL : 210KT.

CATEGORY	A	B	C	D
LNAV/VNAV	**340** (316-1.8)			NOT APPLICABLE
LNAV	**530** (506-2.9)			
CIRCLING	**840** (816-2.4)		**1070** (1046-4.0)	
ALTERNATE	(1316-4.4)		(1546-6.0)	

Changes: 2.5NM STEP-DOWN FIX, WPT NAMING CONVENTION, Editorial.

KSCGN02-180

© Airservices Australia

airservices australia