19 MAR 2026

USE QNH

RNP RWY 10

KING ISLAND, TAS (YKII)

AWIS	FIA	CTAF+AFRU	AFRU+PAL
128.75	**ML CEN 123.9**	**126.85**	**126.85**

RNP APCH
LNAV/VNAV RQMNTS:
- **YKII QNH RQ**
- **YKII TEMP RQ**
- **PROC TEMP RANGE 0°C TO +61°C**

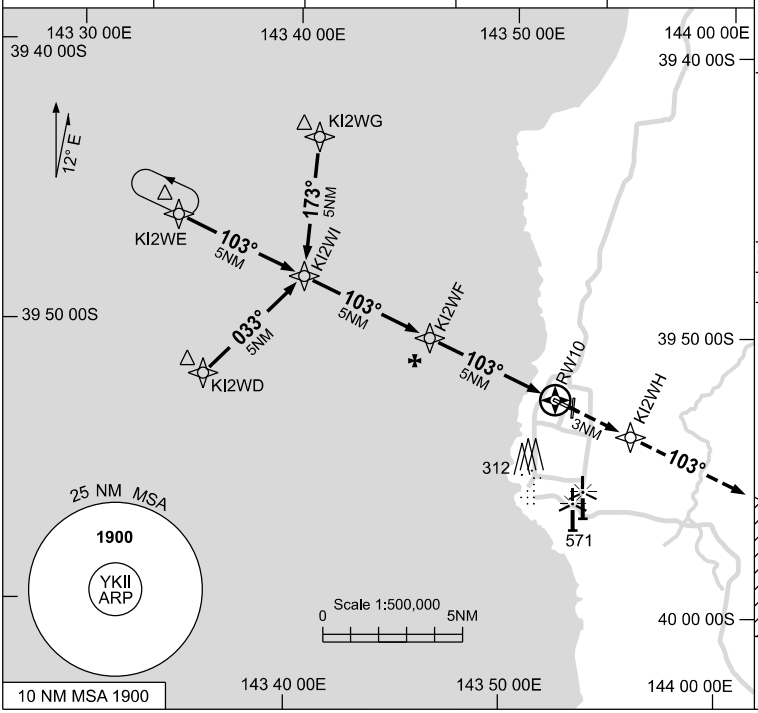

Holding at KI2WE

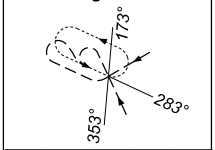

TR IN	TURN	TIME	MIN ALT	DME LMT
103°	Left	1	1900	

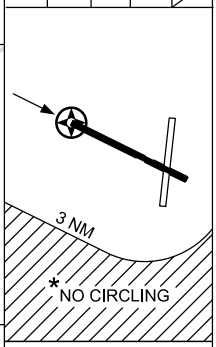

AD ELEV 132

Bearings are Magnetic
Elevations in FEET AMSL

NM TO NEXT WPT	0.5	KI2WF	4	3	2	1.6	1	0.9	RW10
ALT (3° APCH PATH)	1900	1750	1430	1110	790	660	480	440	

MISSED APPROACH:
TRACK DCT TO KI2WH,
THEN TRACK 103°,
CLIMB TO 1900ft.

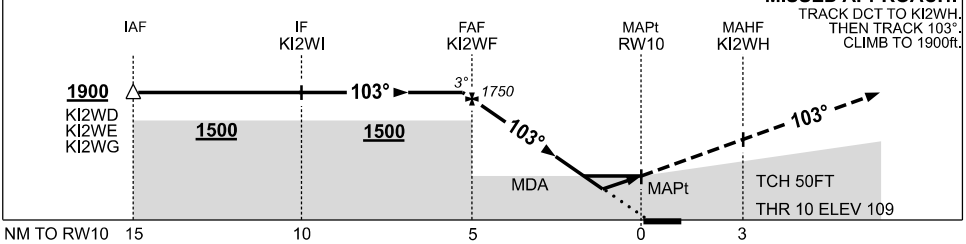

NOTES

CATEGORY	A	B	C	D
LNAV/VNAV	**440** (331-1.8)			NOT APPLICABLE
LNAV	**660** (551-3.1)			
CIRCLING *	**840** (708-2.4)		**940** (808-4.0)	
ALTERNATE	(1208-4.4)		(1308-6.0)	

1. MAX IAS:
   INITIAL : 210KT.
2. * NO CIRCLING BEYOND 3NM SOUTH OF RWY 10 / 28.

Changes: WPT NAMING CONVENTION, Editorial.

KIIGN02-186

© Airservices Australia

airservices australia