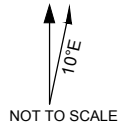


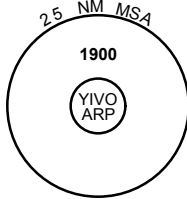
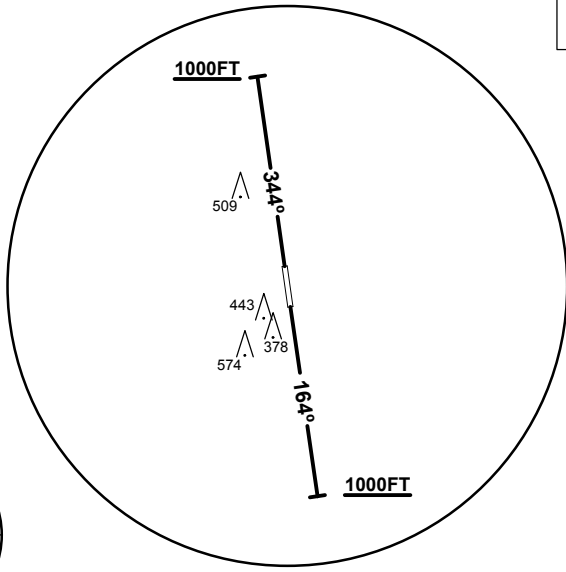
STANDARD INSTRUMENT DEPARTURE
IVANHOE ONE DEPARTURE
IVANHOE, NSW (YIVO)

5 NOV 2020

AWIS 133.7	FIA ML CEN 124.9	CTAF 126.7	PAL 126.7	BRG are MAG ELEV in FEET AMSL
---------------	---------------------	---------------	--------------	----------------------------------



SPEED
MAX IAS 250KT
BELOW 10,000FT



10 NM MSA 1600

IVANHOE ONE DEPARTURE

RWY 16

- Track 164°
- At or above 1000FT turn as required
- Continue climb to 1900FT
- Intercept flight plan route

RWY 34

- Track 344°
- At or above 1000FT turn as required
- Continue climb to 1900FT
- Intercept flight plan route

NOTES

- NIL -

