USE QNH

RNP RWY 28

27 NOV 2025

GROOTE EYLANDT, NT (YGTE)

AWIS	FIA	CTAF+AFRU	AFRU+PAL
128.65	**BN CEN 122.2**	**126.0**	**126.0**

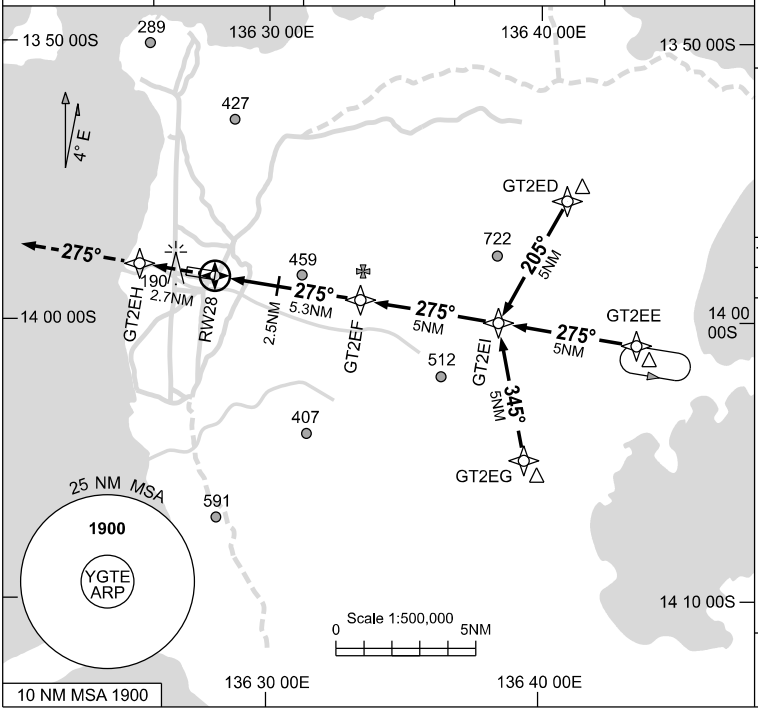

RNP APCH LNAV/VNAV RQMNTS:

- YGTE QNH RQ
- YGTE TEMP RQ
- PROC TEMP RANGE +5°C TO +61°C

Holding at GT2EE

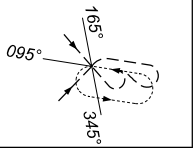

TR IN	TURN	TIME	MIN ALT	DME LMT
275°	Left	1	1900	

AD ELEV 53

Bearings are Magnetic
Elevations in FEET AMSL

NM TO NEXT WPT	RW28	1.6	2.4	2.5	3	4	GT2EF	0.4
ALT (3° APCH PATH)		600	860	900	1060	1370	1780	1900

MISSED APPROACH:
TRACK DCT TO GT2EH,
THEN TRACK 275°.
CLIMB TO 1900FT.

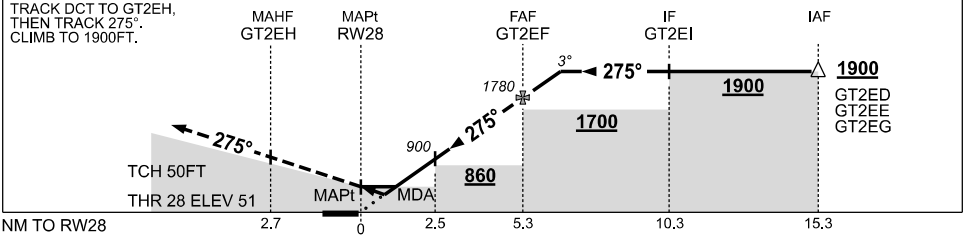

NOTES

1. MAX IAS:
   INITIAL : 210KT.

CATEGORY	A	B	C	D
LNAV/VNAV	**600** (549-3.1)			NOT APPLICABLE
LNAV	**860** (807-4.6)			
CIRCLING	**910** (857-2.4)		**1070** (1017-4.0)	
ALTERNATE	(1357-4.4)		(1517-6.0)	

Changes: TWR removed.

GTEGN02-185

© Airservices Australia

airservices australia