19 MAR 2026

USE QNH

PROSERPINE/WHITSUNDAY COAST, QLD (YBPN)

VOR RWY 29

AWIS	FIA	FIA (ON GROUND)	CTAF + AFRU	AFRU+PAL	Bearings are Magnetic Elevations in FEET AMSL
126.25	BN CEN 135.5	BN CEN 134.7	126.7	126.7	

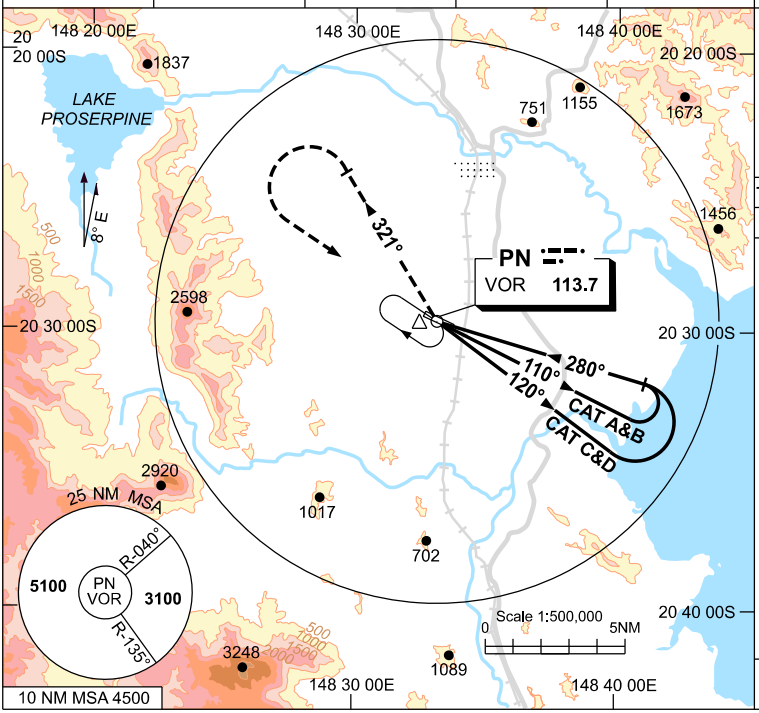

Holding at VOR

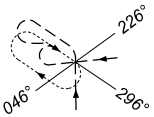

TR IN	TURN	TIME	MIN ALT	DME LMT
116°	Right	1	3800	

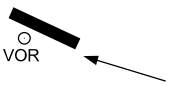

AD ELEV 82

DME DIST				NOT APPLICABLE							
ALT											

MISSED APPROACH:

TURN RIGHT,
TRACK 321°.
AT 2800ft TURN LEFT,
TRACK DCT TO PN VOR.
CLIMB TO 3800ft.

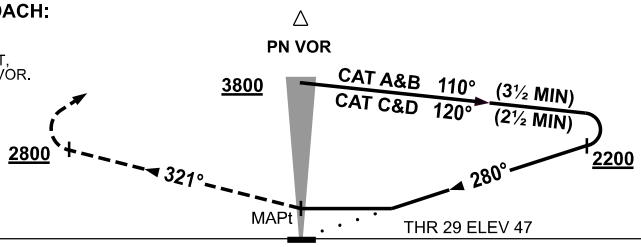

NOTES

1. MAX IAS:
   INITIAL : 210KT.
2. **COLOUR**: SEE SPEC NOTICES.

CATEGORY	A	B	C	D
S-I VOR	**660** (613-3.5)			
CIRCLING	**800** (718-2.4)		**1030** (948-4.0)	**1420** (1338-5.0)
ALTERNATE	(1218-4.4)		(1448-6.0)	(1838-7.0)

Changes: TRACKING, GRID COORD FORMAT, Editorial.

BPNVO03-186

© Airservices Australia

airservices australia