5 NOV 2020

USE QNH

NDB RWY 12

WILLIAMTOWN, NSW (YWLM)

ATIS	ACD	SMC	TWR	APP	FIA (AH)	CTAF+AFRU (AH) AFRU+PAL (AH)	BRG are MAG
134.45 316.1 365	130.35	121.8	118.3 280.9	135.7 293.4	BN CEN 125.7	118.3	ELEV in FEET AMSL

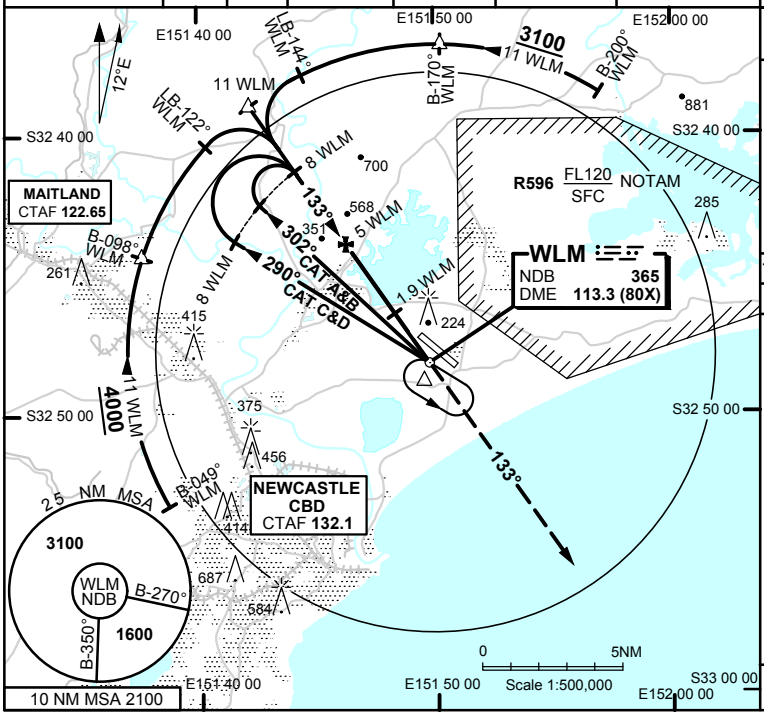

NAVAID RQ:
- WLM DME

Holding at WLM NDB

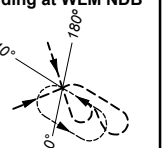

TR IN	TURN	TIME	MIN ALT	DME LMT
290°	Left	1	3100	

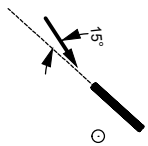

AD ELEV 31

DIST BY DME	10.2	10	9	8	7	6	5	4	3	2.3				
ALT (3° APCH PATH)	3100	3020	2700	2390	2070	1750	1430	1110	790	570				

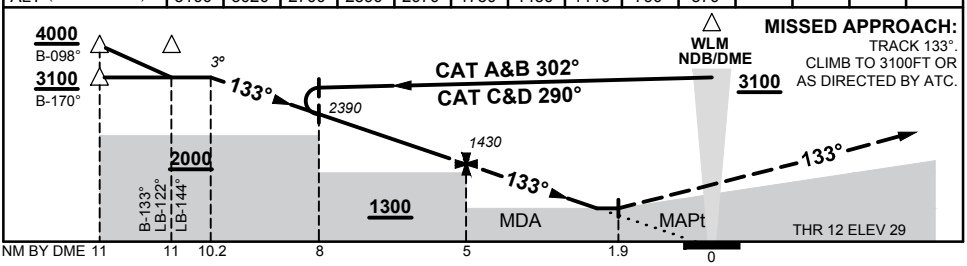

MISSED APPROACH:
TRACK 133°.
CLIMB TO 3100FT OR AS DIRECTED BY ATC.

NOTES

1. MAX IAS:
   INITIAL: 210KTS

CATEGORY	A	B	C	D
S-I NDB/DME	**570** (539 - 3.0)			
CIRCLING	**660** (629 - 2.4)		**760** (729 - 4.0)	**1060** (1029 - 5.0)
ALTERNATE	(1129 - 4.4)		(1229 - 6.0)	(1529 - 7.0)

Changes: PJE SYMBOL REMOVED

WLMNB01-165

© Airservices Australia 2020

GLOBAL AIRSPACE SOLUTIONS PTL